

Legend











-  HKSAR Boundary
-  Boundary Light Buoy
-  Sign Board
-  Marine Park Information Board
-  Planned The Brothers Marine Park
-  Sha Chau and Lung Kwu Chau Marine Park
-  Proposed 3RS Marine Park
-  Proposed 3RS Land Formation Footprint
-  Existing Hong Kong International Airport Approach Area (HKIAAA) Area 1 & Area 2
-  Proposed HKIAAA

FIGURE 3.2

Potential Management Plan of the Proposed 3RS Marine Park

